



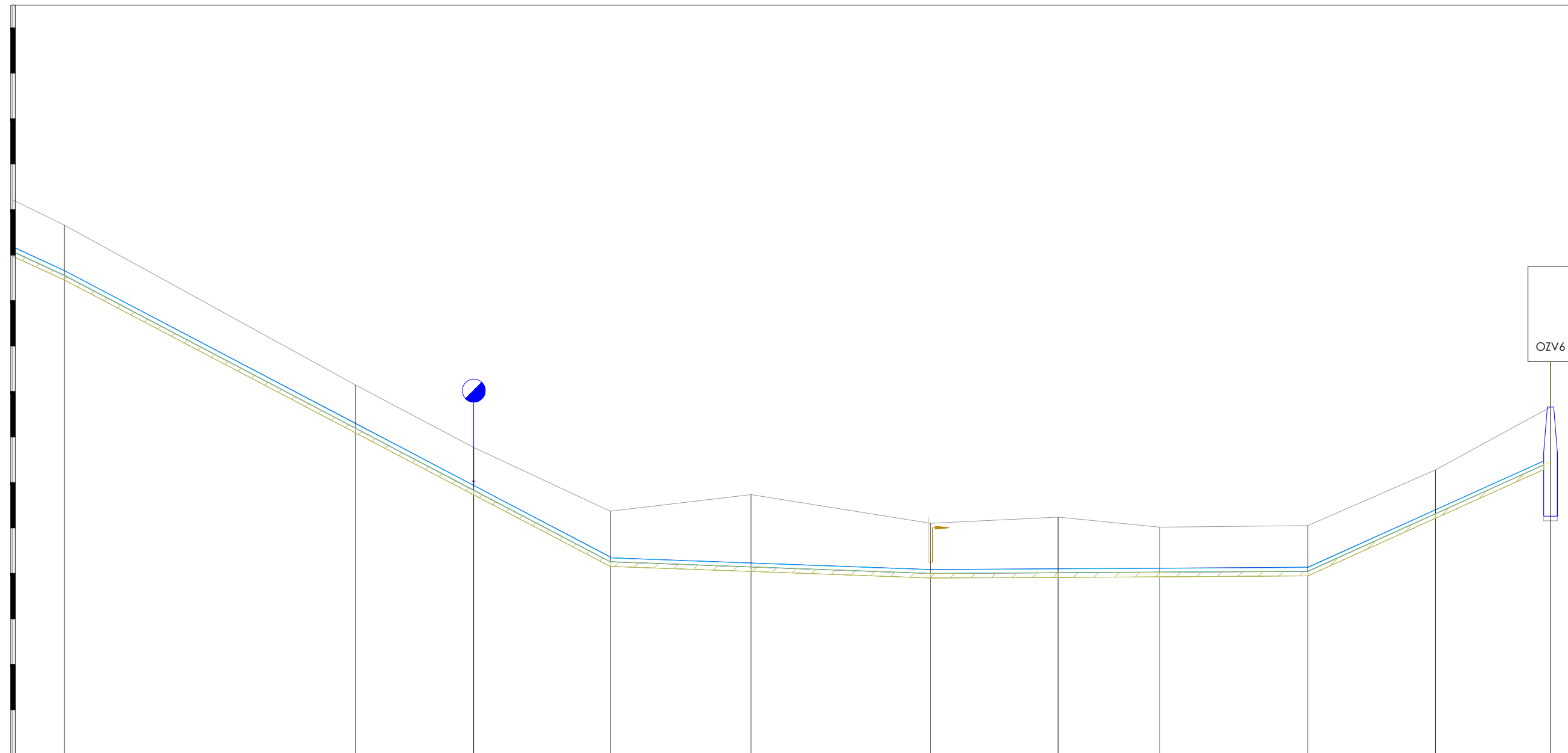
V-Srpljica 7



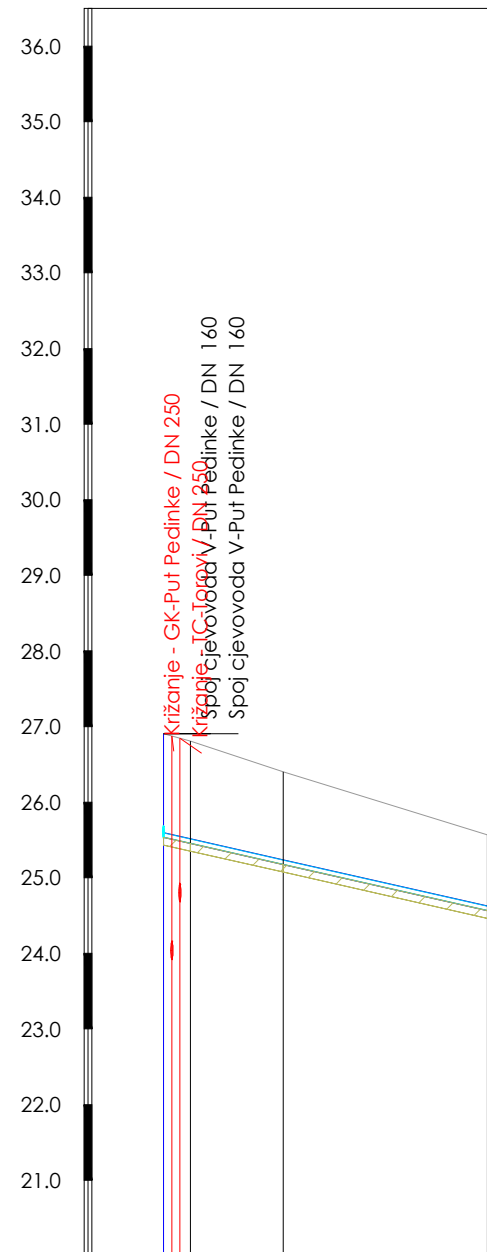
OZNAKA I RAZMAK ČVOROVA	246 51 245	38.98	246	59.77	247	63.21	248	30.00	249
MATERIJAL I UNUTARNJI PROFIL CIJEVI									
NAGIB NIVELETE		26.1 ‰				27.0 ‰			
GLAVNI ELEMENTI VODOVODA	246								
KOTA TERENA [m n.m.]	23.99 23.92		22.95		20.89		19.17		18.38
KOTA NIVELETE [m n.m.]	22.49 22.37		21.36		19.80		18.09		17.28
KOTA DNA ROVA [m n.m.]	22.39 22.27		21.25		19.69		17.98		17.17
DUBINA ISKOPA ROVA [m]	1.61 1.65		1.70		1.20		1.18		1.21
HORIZONTALNI KUT	185.51°		180.00°		180.00°		181.25°		178.95°
VERTIKALNI KUT	0.00°		-0.00°		-0.00°		-0.00°		-1.09°
STACIONAŽA TERENA	0+000.00 0+004.51		0+043.49		0+103.25		0+166.46		0+196.46



	V249	50.00	NH18	81.01	V250	102.00	V251
PEHD 110 mm							
		46.0 ‰					
			NH18				
0+196.46	-1.09°	178.95°	1.21	17.17	17.28	18.38	
0+246.46	0.00°	180.06°	1.48	14.87	14.98	16.35	NH18
0+327.47	-0.00°	180.23°	1.51	11.14	11.25	12.65	
0+429.47	-0.37°	179.73°	1.21	6.45	6.56	7.66	

[illegible]

V-Srpljica 11



OZNAKA I RAZMAK ČVOROVA	75.552	12.30	27.00	v24
MATERIJAL I UNUTARNJI PROFIL CIJEVI		PEHD 63 mm		
NAGIB NIVELETE		22.6 ‰		
GLAVNI ELEMENTI VODOVODA	75.5			v24
KOTA TERENA [m n.m.]	26.90			25.57
KOTA NIVELETE [m n.m.]	25.54	25.46	25.81	24.57
KOTA DNA ROVA [m n.m.]	25.43	25.35	25.08	24.46
DUBINA ISKOPA ROVA [m]	1.48	1.46	1.33	1.10
HORIZONTALNI KUT	0.00°	189.6°	175.67°	
VERTIKALNI KUT	0.00°		0.00°	
STACIONAŽA TERENA	0+000.00	0+003.55	0+015.85	0+042.85

UZDUŽNI PROFILI
V-Srpljica 7, V-Srpljica 11
MJ 1: 1000/100